

# PERIODICO



# OFICIAL

**DEL GOBIERNO CONSTITUCIONAL DEL ESTADO DE DURANGO**  
**PRIMER SEMESTRE**  
**LAS LEYES DECRETOS Y DEMAS DISPOSICIONES**  
**SON OBLIGATORIAS POR EL SOLO HECHO DE PUBLICARSE**  
**EN ESTE PERIODICO**

**REGISTRO POSTAL**

**IMPRESOS**

**PERMISO No IM10-0008**

**AUTORIZADO POR SEPOMEX**

**DIRECTOR RESPONSABLE EL C. SECRETARIO GENERAL DEL GOBIERNO DEL EDO.**

### SUMARIO

### PODER EJECUTIVO DEL ESTADO

**ACUERDO**

**ADMINISTRATIVO.- EN VIRTUD DEL CUAL SE DA A CONOCER LA DISTRIBUCIÓN DE LOS RECURSOS DE PARTICIPACIONES A MUNICIPIOS PARA EL EJERCICIO FISCAL 2010.**

**PAG. 2**

**ACUERDO**

**ADMINISTRATIVO.- POR EL CUAL SE EXPIDE LA PATENTE DE ASPIRANTE AL EJERCICIO DEL NOTARIADO AL C. LIC. HUGO NEVAREZ LARA.**

**PAG. 14**

## PODER EJECUTIVO DEL ESTADO

**ISMAEL ALFREDO HERNÁNDEZ DERAS, GOBERNADOR CONSTITUCIONAL DEL ESTADO LIBRE Y SOBERANO DE DURANGO**, con fundamento en lo dispuesto por los Artículos 13, 70, 103 y 105 de la Constitución Política del Estado; 1, 9, 15 y 16 de la Ley Orgánica de la Administración Pública del Estado; 1, 2 y 14 de la Ley para la Administración y Vigilancia del Sistema de Participaciones y la Colaboración Administrativa en Materia Fiscal Estatal, he tenido a bien emitir el siguiente **ACUERDO ADMINISTRATIVO** en virtud del cual **SE DA A CONOCER LA DISTRIBUCIÓN DE LOS RECURSOS DE PARTICIPACIONES A MUNICIPIOS PARA EL EJERCICIO FISCAL 2010**, con base en los siguientes:

## CONSIDERANDOS

La estimación total de las participaciones, publicadas en el Diario Oficial de la Federación, por la Secretaría de Hacienda y Crédito Público, el día 29 de Diciembre de 2009, se efectuó considerando la Recaudación Federal Participable para el año 2010 derivada de la estimación contenida en el Artículo 1º de la Ley de Ingresos de la Federación para el ejercicio fiscal del año 2010.

Que los recursos de dichos Fondos deben ser distribuidos entre los Municipios con base en la información establecida en el Acuerdo publicado en el Diario Oficial de la Federación el día 29 de Diciembre de 2009 y de conformidad con el artículo 6, último párrafo, de la Ley de Coordinación Fiscal, las Entidades Federativas deberán publicar los montos, porcentaje y calendario de entrega correspondientes a las participaciones que corresponden a cada Municipio, dentro de los 15 días siguientes a la publicación anterior.

Que la metodología aplicada para la distribución de las participaciones es la establecida en los artículos 4, 5, 6, 7, 8 y 8 Bis de la Ley para la Administración y Vigilancia del Sistema de Participaciones y la Colaboración Administrativa en Materia Fiscal Estatal.

En virtud de lo anterior, y con fundamento en los artículos 26 y 115 de la Constitución Política de los Estados Unidos Mexicanos; 22, 31 y 37 de la Ley Orgánica de la Administración Pública Federal; 1º de la Ley de Ingresos de la Federación para el Ejercicio Fiscal del año 2010; 2o., 2-A, 3o., 3-A, 4o., 4o-A, 5o., 6o., y 7o. de la Ley de Coordinación Fiscal; el Acuerdo por el que se da a conocer a los gobiernos de las entidades federativas la distribución y calendarización para la ministración durante el Ejercicio Fiscal 2010, de los recursos correspondientes a los ramos generales 28 Participaciones a Entidades Federativas y Municipios, y 33 Aportaciones Federales para Entidades Federativas y Municipios, por el ejercicio fiscal 2010, publicado el 29 de Diciembre de 2009 en el Diario Oficial de la Federación; 13, 103 y 105 de la Constitución Política del Estado Libre y Soberano de Durango; 1, 9, 15 y 16 de la Ley Orgánica de la Administración Pública del Estado; 1, 2 y 14 de la Ley para la Administración y Vigilancia del Sistema de Participaciones y la Colaboración Administrativa en Materia Fiscal Estatal, se expide el siguiente:

**ACUERDO ADMINISTRATIVO**

**PRIMERO.-** El presente Acuerdo tiene por objeto dar a conocer la distribución de participaciones que le corresponde a los municipios para el ejercicio fiscal 2010.

**SEGUNDO.-** El monto total de Participaciones a los Municipios del Estado de Durango por el ejercicio fiscal 2010, es de \$1,444,081,536 (UN MIL CUATROCIENTOS CUARENTA Y CUATRO MILLONES OCHENTA Y UN MIL QUINIENTOS TREINTA Y SEIS PESOS M.N.), integrados de la siguiente manera:

|  |                      |
|--|----------------------|
| FONDO GENERAL.   | 872,533,000          |
| FONDO DE FISCALIZACIÓN   | 44,406,824           |
| FONDO DE FOMENTO MUNICIPAL   | 398,708,878          |
| PARTICIPACIONES EN LA RECAUDACIÓN DEL IMPUESTO SOBRE TENENCIA O USO DE VEHÍCULOS     | 46,500,000           |
| PARTICIPACIONES EN LA RECAUDACIÓN DEL IMPUESTO ESPECIAL SOBRE PRODUCCIÓN Y SERVICIOS | 24,626,680           |
| IEPS SOBRE VENTA DE GASOLINAS Y DIESEL   | 35,060,000           |
| PARTICIPACIONES EN LA RECAUDACIÓN DEL IMPUESTO SOBRE AUTOMÓVILES NUEVOS              | 4,000,000            |
| FONDO DE COMPENSACIÓN DE ISAN  | 2,801,835            |
| FONDO ESTATAL  | 15,444,319           |
|  | -----                |
| <b>TOTAL</b>   | <b>1,444,081,536</b> |

**TERCERO.-** Las participaciones Municipales se destinarán exclusivamente a la satisfacción de los requerimientos de los Municipios del Estado libre y soberano de Durango.

**CUARTO.-** La metodología aplicada para la distribución de las participaciones a municipios, será la señalada en los artículos 4, 5, 6, 7, 8 y 8 Bis de la Ley para la Administración y Vigilancia del Sistema de Participaciones y la Colaboración Administrativa en Materia Fiscal Estatal.

**QUINTO.-** La distribución municipal que resulta de aplicar la metodología antes descrita es la siguiente:

**GOBIERNO DEL ESTADO DE DURANGO**  
**SECRETARÍA DE FINANZAS Y DE ADMINISTRACIÓN**  
**SUBSECRETARÍA DE INGRESOS**

**FACTORES DE DISTRIBUCIÓN Y CÁLCULO DEL MONTO CORRESPONDIENTE AL FONDO GENERAL DE PARTICIPACIONES MUNICIPALES PARA EL EJERCICIO FISCAL DEL AÑO 2010 ESTIMADO**

| MUNICIPIO                | CONTEO POBLACIONAL INEGI 2005 | FACTOR 1 COEFICIENTE POBLACION | FACTOR 2 COEFICIENTE ACUMULADO AÑO 2009 | FACTOR 3 FACTOR EFECTIVO ACUMULADO | FACTOR 1 40%       | FACTOR 2 45%       | FACTOR 3 12.75%    | SUB TOTAL          | FACTOR INVERSO   | FACTOR 4 COEFICIENTE INVERSO PARTICIPACIONES ANTERIORES | FACTOR 4 2.25%    | TOTAL (PESOS)      |
|--------------------------|-------------------------------|--------------------------------|---|------------------------------------|--------------------|--------------------|--------------------|--------------------|------------------|---|-------------------|--------------------|
| 01 Canatlán              | 29,354                        | 1.8461109                      | 1.9304672                               | 1.9373684                          | 6,788,694          | 7,679,784          | 2,155,272          | 16,523,749         | 0.0000061        | 1.0063575   | 197,568           | 16,721,317         |
| 02 Canelas               | 4,091                         | 0.2710857                      | 0.4862129                               | 0.3902707                          | 946,125            | 1,948,330          | 434,168            | 3,328,623          | 0.0000300        | 4.8956895   | 980,765           | 4,309,378          |
| 03 Coneto de Comonfort   | 4,308                         | 0.2855312                      | 0.5038654                               | 0.4011199                          | 996,542            | 1,978,376          | 448,236            | 3,421,166          | 0.0000292        | 4.8606795   | 964,229           | 4,375,394          |
| 04 Cuencame              | 31,616                        | 2.0949959                      | 2.0642104                               | 2.0786996                          | 7,311,826          | 8,104,913          | 2,312,511          | 17,728,250         | 0.0000056        | 0.9379302   | 184,134           | 17,913,384         |
| 05 Durango               | 526,669                       | 34.8984870                     | 33.1427119                              | 33.9688690                         | 121,800,328        | 130,131,494        | 37,789,773         | 289,721,593        | 0.0000003        | 0.0573958   | 11,268            | 289,732,861        |
| 06 Simón Bolívar         | 9,669                         | 0.6340794                      | 0.7476986                               | 0.6942307                          | 2,213,021          | 2,936,763          | 772,316            | 5,921,101          | 0.0000169        | 2.8083964   | 551,344           | 6,472,445          |
| 07 Gómez Palacio         | 394,515                       | 20.1783560                     | 19.0680014                              | 19.5908212                         | 70,425,126         | 74,868,572         | 21,784,055         | 167,087,752        | 0.0000006        | 0.0898214   | 19,838            | 167,107,590        |
| 08 Guadalupe Victoria    | 32,088                        | 2.1242886                      | 2.0807890                               | 2.1012594                          | 7,414,048          | 8,170,007          | 2,337,608          | 17,921,662         | 0.0000056        | 0.9278603   | 182,157           | 18,103,820         |
| 09 Guanaxari             | 10,224                        | 0.6774823                      | 0.7794043                               | 0.7314440                          | 2,364,503          | 3,060,252          | 813,715            | 6,238,467          | 0.0000160        | 2.6856263   | 523,296           | 6,761,763          |
| 10 Hidalgo               | 4,208                         | 0.2788386                      | 0.5006381                               | 0.3962619                          | 973,183            | 1,965,705          | 440,835            | 3,379,721          | 0.0000286        | 4.9201685   | 985,927           | 4,345,649          |
| 11 Inde                  | 4,824                         | 0.3195571                      | 0.5262207                               | 0.4284849                          | 1,115,646          | 2,082,226          | 476,881            | 3,654,562          | 0.0000274        | 4.5501805   | 893,287           | 4,547,839          |
| 12 Lerdo                 | 129,191                       | 8.5607014                      | 8.0569569                               | 8.2993072                          | 29,877,978         | 31,874,087         | 9,232,810          | 70,784,875         | 0.0000014        | 0.2349202   | 48,120            | 70,833,095         |
| 13 Mapimí                | 22,940                        | 1.6200942                      | 1.5138742                               | 1.5168542                          | 5,305,329          | 5,944,466          | 1,687,469          | 12,937,265         | 0.0000077        | 1.2863412   | 252,338           | 13,189,603         |
| 14 Mezquital             | 30,069                        | 1.9924896                      | 1.9363874                               | 1.9622591                          | 6,954,052          | 7,599,102          | 2,182,973          | 16,736,127         | 0.0000060        | 0.9935870   | 195,061           | 16,931,188         |
| 15 Nazas                 | 12,166                        | 0.8061658                      | 0.8840097                               | 0.8473777                          | 2,813,628          | 3,070,974          | 842,960            | 7,227,293          | 0.0000138        | 2.3008338   | 451,699           | 7,679,993          |
| 16 Nombre de Dios        | 17,318                        | 1.1475585                      | 1.1853933                               | 1.1678887                          | 4,005,131          | 4,654,326          | 1,298,919          | 9,958,375          | 0.0000100        | 1.8498305   | 327,821           | 10,286,196         |
| 17 Ocampo                | 9,222                         | 0.6110858                      | 0.7266927                               | 0.6733483                          | 2,132,770          | 2,861,138          | 749,086            | 5,742,994          | 0.0000174        | 2.8954929   | 568,443           | 6,311,437          |
| 18 El Oro                | 10,501                        | 0.6968374                      | 0.8017202                               | 0.7518930                          | 2,428,584          | 3,147,873          | 836,466            | 6,412,903          | 0.0000156        | 2.8930220   | 509,062           | 6,921,966          |
| 19 Otaez                 | 4,643                         | 0.3010370                      | 0.5129609                               | 0.4132320                          | 1,050,659          | 2,014,089          | 459,712            | 3,524,480          | 0.0000284        | 4.7181131   | 926,260           | 4,460,719          |
| 20 Pánuco de Coronado    | 11,886                        | 0.7876129                      | 0.8729620                               | 0.8327977                          | 2,748,873          | 3,427,597          | 926,470            | 7,102,940          | 0.0000141        | 2.3411149   | 459,808           | 7,562,747          |
| 21 Peñón Blanco          | 9,891                         | 0.6564164                      | 0.7618421                               | 0.7117594                          | 2,287,490          | 2,991,296          | 791,816            | 6,070,603          | 0.0000165        | 2.7392334   | 537,766           | 6,608,369          |
| 22 Poanas                | 23,486                        | 1.5549480                      | 1.5980825                               | 1.5586079                          | 5,426,977          | 6,117,653          | 1,731,695          | 13,276,325         | 0.0000075        | 1.2625152   | 245,894           | 13,522,218         |
| 23 Pueblo Nuevo          | 47,104                        | 3.1212954                      | 3.0063063                               | 3.0604188                          | 10,893,733         | 11,803,957         | 3,404,653          | 26,102,343         | 0.0000038        | 0.6370615   | 126,068           | 26,227,411         |
| 24 Rodeo                 | 11,231                        | 0.7442100                      | 0.8385620                               | 0.7941558                          | 2,597,391          | 3,292,489          | 882,482            | 6,773,363          | 0.0000148        | 2.4560285   | 481,971           | 7,255,334          |
| 25 San Bernardo          | 3,728                         | 0.2469993                      | 0.4844658                               | 0.3726696                          | 861,711            | 1,902,206          | 414,568            | 3,178,504          | 0.0000315        | 5.2318424   | 1,027,076         | 4,205,580          |
| 26 San Dimes             | 19,303                        | 1.2790923                      | 1.3192031                               | 1.3003274                          | 4,464,201          | 5,179,717          | 1,446,589          | 11,090,506         | 0.0000090        | 1.4993725   | 294,357           | 11,384,862         |
| 27 San Juan de Guadalupe | 5,868                         | 0.3881740                      | 0.5659601                               | 0.4822961                          | 1,354,779          | 2,222,185          | 536,545            | 4,113,508          | 0.0000243        | 4.0424861   | 793,821           | 4,907,129          |
| 28 San Juan del Río      | 10,634                        | 0.7046505                      | 0.8084262                               | 0.7695905                          | 2,459,323          | 3,174,203          | 845,029            | 6,478,565          | 0.0000154        | 2.5667449   | 503,903           | 6,982,469          |
| 29 San Luis del Cordero  | 2,013                         | 0.1333993                      | 0.4390470                               | 0.2952081                          | 465,546            | 1,723,873          | 328,413            | 2,517,832          | 0.0000397        | 6.6044103   | 1,286,577         | 3,814,410          |
| 30 San Pedro del Gallo   | 1,486                         | 0.0984682                      | 0.4297005                               | 0.2738266                          | 343,667            | 1,667,175          | 304,626            | 2,335,469          | 0.0000428        | 7.1201122   | 1,387,820         | 3,733,289          |
| 31 Santa Clara           | 6,457                         | 0.4278661                      | 0.5916943                               | 0.5145510                          | 1,493,309          | 2,322,874          | 572,427            | 4,388,811          | 0.0000228        | 3.7890804   | 743,872           | 5,132,683          |
| 32 Santiago Papasquiaro  | 41,539                        | 2.7526367                      | 2.6911933                               | 2.7200608                          | 9,606,717          | 10,566,697         | 3,026,012          | 23,199,426         | 0.0000043        | 0.7167763   | 140,717           | 23,340,143         |
| 33 Suchil                | 6,928                         | 0.4690764                      | 0.6126070                               | 0.5403573                          | 1,602,237          | 2,405,339          | 601,136            | 4,608,713          | 0.0000217        | 3.8081220   | 706,346           | 5,317,059          |
| 34 Tamazula              | 26,888                        | 1.7164402                      | 1.7097290                               | 1.7124166                          | 5,987,113          | 6,713,077          | 1,905,029          | 14,605,219         | 0.0000068        | 1.1335619   | 223,520           | 14,828,739         |
| 35 Tepicuanes            | 11,606                        | 0.7589927                      | 0.8596573                               | 0.8169916                          | 2,883,896          | 3,375,357          | 908,866            | 6,968,130          | 0.0000144        | 2.3884078   | 488,499           | 7,436,629          |
| 36 Tliahualilo           | 19,882                        | 1.3174591                      | 1.3337624                               | 1.3260903                          | 4,698,106          | 5,236,883          | 1,475,248          | 11,310,237         | 0.0000088        | 1.4702431   | 288,638           | 11,608,875         |
| 37 Topia                 | 7,984                         | 0.5290511                      | 0.6647193                               | 0.6008754                          | 1,846,458          | 2,609,963          | 668,462            | 5,124,872          | 0.0000195        | 3.2447244   | 637,004           | 5,761,877          |
| 38 Vicente Guerrero      | 20,614                        | 1.3659643                      | 1.3707460                               | 1.3684953                          | 4,767,396          | 5,382,091          | 1,522,423          | 11,671,910         | 0.0000086        | 1.4248883   | 278,694           | 11,950,604         |
| 39 Nuevo Ideal           | 24,245                        | 1.6066686                      | 1.6131200                               | 1.6100370                          | 5,807,137          | 6,333,752          | 1,791,133          | 13,732,022         | 0.0000073        | 1.2109605   | 237,734           | 13,969,756         |
| <b>SUMAS</b>             | <b>1,608,117</b>              | <b>100.00000</b>               | <b>100.00000</b>                        | <b>100.00000</b>                   | <b>349,013,200</b> | <b>392,639,850</b> | <b>111,247,958</b> | <b>852,901,009</b> | <b>0.0000014</b> | <b>100.0000000</b>                                      | <b>19,831,983</b> | <b>872,633,000</b> |

**GOBIERNO DEL ESTADO DE DURANGO**  
**SECRETARÍA DE FINANZAS Y DE ADMINISTRACIÓN**  
**SUBSECRETARÍA DE INGRESOS**

**FACTORES DE DISTRIBUCIÓN Y CÁLCULO DEL MONTO CORRESPONDIENTE AL IEPS DE PARTICIPACIONES MUNICIPALES PARA EL EJERCICIO FISCAL DEL AÑO 2010 ESTIMADO**

| MUNICIPIO                | CONTEO POBLACIONAL INEGI 2005 | FACTOR 1 COEFICIENTE POBLACION | FACTOR 2 COEFICIENTE ACUMULADO AÑO 2009 | FACTOR 3 FACTOR EFECTIVO ACUMULADO | FACTOR 1 40% | FACTOR 2 45% | FACTOR 3 12.75% | SUB TOTAL  | FACTOR INVERSO | FACTOR 4 COEFICIENTE INVERSO PARTICIPACIONES ANTERIORES | FACTOR 4 2.25% | TOTAL (PESOS) |
|--------------------------|-------------------------------|--------------------------------|---|------------------------------------|--------------|--------------|-----------------|------------|----------------|---|----------------|---------------|
| 01 Canatlán              | 29,354                        | 1.9451109                      | 1.9304672                               | 1.9373584                          | 191,607      | 213,934      | 60,831          | 466,372    | 0.000214       | 1.0063676   | 5,576          | 471,948       |
| 02 Canelas               | 4,091                         | 0.2710857                      | 0.4962129                               | 0.3902707                          | 26,704       | 54,990       | 12,254          | 93,948     | 0.001064       | 4.9968985   | 27,681         | 121,629       |
| 03 Coneto de Comonfort   | 4,309                         | 0.2865312                      | 0.5038654                               | 0.4011199                          | 28,127       | 55,838       | 12,695          | 96,560     | 0.001036       | 4.8805795   | 26,932         | 123,492       |
| 04 Cuencame              | 31,616                        | 2.0949999                      | 2.0642104                               | 2.0786996                          | 206,372      | 228,756      | 66,269          | 500,397    | 0.000200       | 0.9379302   | 5,187          | 505,584       |
| 05 Durango               | 526,669                       | 34.8984870                     | 33.1427119                              | 33.9689590                         | 3,437,736    | 3,672,877    | 1,056,592       | 8,177,205  | 0.000012       | 0.0573958   | 318            | 8,177,523     |
| 06 Simón Bolívar         | 9,569                         | 0.6340794                      | 0.7476986                               | 0.6942307                          | 62,461       | 82,860       | 21,798          | 167,119    | 0.000598       | 2.3083964   | 16,661         | 162,661       |
| 07 Gómez Palacio         | 304,515                       | 20.1783560                     | 19.0680014                              | 19.5905212                         | 1,987,704    | 2,113,117    | 616,123         | 4,716,944  | 0.000021       | 0.0995214   | 551            | 4,716,495     |
| 08 Guadalupe Victoria    | 32,058                        | 2.1242886                      | 2.0807890                               | 2.1012594                          | 209,257      | 230,593      | 65,977          | 505,827    | 0.000198       | 0.9278603   | 5,141          | 510,969       |
| 09 Guanaceví             | 10,224                        | 0.6774823                      | 0.7794043                               | 0.7314410                          | 66,737       | 86,374       | 22,967          | 176,077    | 0.000668       | 2.8666283   | 14,770         | 190,846       |
| 10 Hidalgo               | 4,208                         | 0.2788386                      | 0.5006381                               | 0.3952619                          | 27,467       | 55,481       | 12,442          | 95,390     | 0.001048       | 4.9201686   | 27,263         | 122,653       |
| 11 Inde                  | 4,824                         | 0.3196671                      | 0.5252207                               | 0.4284849                          | 31,488       | 58,205       | 13,454          | 103,147    | 0.000989       | 4.6501806   | 25,212         | 128,360       |
| 12 Lardo                 | 129,191                       | 8.5807014                      | 8.2993072                               | 8.2993072                          | 843,287      | 893,981      | 260,590         | 1,997,857  | 0.000050       | 0.2348202   | 1,302          | 1,999,159     |
| 13 Mapimi                | 22,940                        | 1.5200942                      | 1.5139742                               | 1.5168542                          | 149,738      | 167,779      | 47,528          | 365,146    | 0.000274       | 1.2853412   | 7,122          | 372,268       |
| 14 Mezquital             | 30,069                        | 1.9924896                      | 1.9353874                               | 1.9622691                          | 196,274      | 214,480      | 61,613          | 472,366    | 0.000212       | 0.9935870   | 5,505          | 477,872       |
| 15 Nazas                 | 12,166                        | 0.8061688                      | 0.8640097                               | 0.8473777                          | 79,413       | 97,966       | 26,607          | 203,986    | 0.000490       | 2.3008336   | 12,749         | 216,736       |
| 16 Nombre de Dios        | 17,318                        | 1.1475585                      | 1.1853933                               | 1.1675887                          | 113,042      | 131,365      | 36,661          | 281,069    | 0.000356       | 1.6998306   | 9,263          | 290,321       |
| 17 Ocampo                | 9,222                         | 0.6110868                      | 0.7288927                               | 0.6733483                          | 60,196       | 80,754       | 21,142          | 162,082    | 0.000817       | 2.8954929   | 16,044         | 178,136       |
| 18 El Oro                | 10,501                        | 0.6968374                      | 0.8017202                               | 0.7518930                          | 68,545       | 88,847       | 23,509          | 181,000    | 0.000562       | 2.6930220   | 14,368         | 195,368       |
| 19 Otaez                 | 4,543                         | 0.3010370                      | 0.5129809                               | 0.4132320                          | 29,854       | 56,846       | 12,975          | 99,476     | 0.001005       | 4.7181131   | 26,143         | 125,619       |
| 20 Pánuco de Coronado    | 11,888                        | 0.7876129                      | 0.8729820                               | 0.8327977                          | 77,585       | 96,742       | 26,149          | 200,476    | 0.000499       | 2.3411149   | 12,972         | 213,448       |
| 21 Peñón Blanco          | 8,891                         | 0.6654164                      | 0.7618421                               | 0.7117594                          | 64,563       | 84,427       | 22,349          | 171,339    | 0.000584       | 2.7382334   | 16,178         | 188,517       |
| 22 Poanas                | 23,466                        | 1.5548490                      | 1.5580825                               | 1.5566079                          | 153,173      | 172,667      | 48,876          | 374,716    | 0.000267       | 1.2625152   | 6,940          | 381,656       |
| 23 Pueblo Nuevo          | 47,104                        | 3.1212954                      | 3.0083063                               | 3.0604188                          | 307,469      | 333,159      | 98,094          | 736,722    | 0.000136       | 0.6370816   | 3,630          | 740,262       |
| 24 Rodeo                 | 11,231                        | 0.7442100                      | 0.8385520                               | 0.7941658                          | 73,310       | 92,928       | 24,936          | 191,174    | 0.000523       | 2.4550286   | 13,603         | 204,777       |
| 25 San Bernardo          | 3,726                         | 0.2468993                      | 0.4844668                               | 0.3726698                          | 24,321       | 53,889       | 11,701          | 89,711     | 0.001116       | 5.2316424   | 28,969         | 118,700       |
| 26 San Dimas             | 19,303                        | 1.2790923                      | 1.3192031                               | 1.3003274                          | 126,999      | 146,194      | 40,829          | 313,022    | 0.000319       | 1.4993725   | 8,308          | 321,330       |
| 27 San Juan de Guadalupe | 5,868                         | 0.3881740                      | 0.5669601                               | 0.4822961                          | 38,238       | 82,720       | 16,144          | 116,101    | 0.000881       | 4.0424861   | 22,399         | 138,501       |
| 28 San Juan del Río      | 10,634                        | 0.7046605                      | 0.8084262                               | 0.7595908                          | 69,413       | 89,690       | 23,850          | 182,853    | 0.000547       | 2.5667449   | 14,222         | 197,076       |
| 29 San Luis del Cordero  | 2,013                         | 0.1333693                      | 0.4390470                               | 0.2852081                          | 13,140       | 48,655       | 9,269           | 71,064     | 0.001407       | 6.8044103   | 36,596         | 107,659       |
| 30 San Pedro del Gallo   | 1,486                         | 0.0984682                      | 0.4297006                               | 0.2738265                          | 9,700        | 47,619       | 8,598           | 65,917     | 0.001517       | 7.1201122   | 39,463         | 106,370       |
| 31 Santa Clara           | 6,457                         | 0.4278661                      | 0.5916043                               | 0.5145510                          | 42,148       | 65,562       | 16,156          | 123,866    | 0.000807       | 3.7890604   | 20,996         | 144,861       |
| 32 Santiago Papasquiaro  | 41,539                        | 2.7525367                      | 2.6911933                               | 2.7200608                          | 271,143      | 298,238      | 85,407          | 664,789    | 0.000153       | 0.7167763   | 3,972          | 668,760       |
| 33 Suchil                | 6,928                         | 0.4590764                      | 0.6126070                               | 0.5403573                          | 45,222       | 67,889       | 18,667          | 130,078    | 0.000769       | 3.6081220   | 19,993         | 150,071       |
| 34 Tamazula              | 25,888                        | 1.7164402                      | 1.7097290                               | 1.7124166                          | 168,982      | 189,472      | 53,768          | 412,223    | 0.000243       | 1.1385519   | 6,308          | 418,532       |
| 35 Tepehuanes            | 11,606                        | 0.7669927                      | 0.8596573                               | 0.8169916                          | 75,751       | 95,287       | 25,653          | 196,671    | 0.000508       | 2.3864078   | 13,223         | 209,894       |
| 36 Tlahualilo            | 19,882                        | 1.3174591                      | 1.3337624                               | 1.3260903                          | 129,779      | 147,808      | 41,638          | 319,224    | 0.000313       | 1.4702431   | 8,147          | 327,371       |
| 37 Topia                 | 7,984                         | 0.6290611                      | 0.6647193                               | 0.6008754                          | 52,115       | 73,684       | 18,867          | 144,646    | 0.000651       | 3.2447244   | 17,979         | 162,625       |
| 38 Vicente Guerrero      | 20,614                        | 1.3659643                      | 1.3707450                               | 1.3684953                          | 134,557      | 151,908      | 42,669          | 329,432    | 0.000304       | 1.4248863   | 7,894          | 337,328       |
| 39 Nuevo Ideal           | 24,245                        | 1.6065986                      | 1.6131200                               | 1.6100370                          | 158,258      | 178,766      | 50,554          | 387,577    | 0.000258       | 1.2109505   | 6,710          | 394,287       |
| SUMAS                    | 1,508,117                     | 100.00000                      | 100.00000                               | 100.00000                          | 9,850,672    | 11,082,006   | 3,139,902       | 24,072,580 | 0.0213066      | 100.0000000   | 554,100        | 24,626,680    |

PERIODICO OFICIAL

PAG. 5

**GOBIERNO DEL ESTADO DE DURANGO**  
**SECRETARÍA DE FINANZAS Y DE ADMINISTRACIÓN**  
**SUBSECRETARÍA DE INGRESOS**  
**FACTORES DE DISTRIBUCIÓN Y CÁLCULO DEL MONTO CORRESPONDIENTE AL ISAN PARTICIPACIONES MUNICIPALES PARA EL EJERCICIO FISCAL DEL AÑO 2010 ESTIMADO**

| MUNICIPIO                | CONTEO POBLACIONAL INEGI 2005 | FACTOR 1 COEFICIENTE POBLACION | FACTOR 2 COEFICIENTE ACUMULADO AÑO 2009 | FACTOR 3 FACTOR EFECTIVO ACUMULADO | FACTOR 1 40%     | FACTOR 2 45%     | FACTOR 2 12.75% | SUB TOTAL        | FACTOR INVERSO   | FACTOR 4 COEFICIENTE INVERSO PARTICIPACIONES ANTERIORES | FACTOR 2 2.25% | TOTAL (PESOS)    |
|--------------------------|-------------------------------|--------------------------------|---|------------------------------------|------------------|------------------|-----------------|------------------|------------------|---|----------------|------------------|
| 01 Canatlán              | 29,354                        | 1.9451109                      | 1.9304672                               | 1.9373584                          | 31,122           | 34,748           | 9,881           | 75,751           | 0.001320         | 1.0063575   | 905            | 76,656           |
| 02 Canelas               | 4,081                         | 0.2710857                      | 0.4962129                               | 0.3902707                          | 4,337            | 8,932            | 1,990           | 15,260           | 0.006553         | 4.9956955   | 4,496          | 19,756           |
| 03 Coneto de Comonfort   | 4,309                         | 0.2855312                      | 0.5038854                               | 0.4011199                          | 4,588            | 9,070            | 2,048           | 15,684           | 0.006376         | 4.8605795   | 4,375          | 20,058           |
| 04 Cuencame              | 31,616                        | 2.0949989                      | 2.0642104                               | 2.0786996                          | 33,520           | 37,156           | 10,601          | 81,277           | 0.001230         | 0.9379302   | 844            | 82,121           |
| 05 Durango               | 526,659                       | 34.8984870                     | 33.1427119                              | 33.9689690                         | 558,376          | 596,669          | 173,242         | 1,328,186        | 0.000075         | 0.0573958   | 52             | 1,328,238        |
| 06 Simón Bolívar         | 9,569                         | 0.6340794                      | 0.7476986                               | 0.6942307                          | 10,145           | 13,459           | 3,541           | 27,144           | 0.003684         | 2.8083964   | 2,628          | 29,672           |
| 07 Gómez Palacio         | 304,515                       | 20.1783560                     | 19.0680014                              | 19.5906212                         | 322,854          | 343,224          | 99,912          | 766,989          | 0.000131         | 0.0985214   | 90             | 766,079          |
| 08 Guadalupe Victoria    | 32,058                        | 2.1242886                      | 2.0807890                               | 2.1012594                          | 33,889           | 37,464           | 10,716          | 82,159           | 0.001217         | 0.9278603   | 835            | 82,994           |
| 09 Guanaceví             | 10,224                        | 0.6774823                      | 0.7794043                               | 0.7314410                          | 10,840           | 14,029           | 3,730           | 28,599           | 0.003497         | 2.6655263   | 2,399          | 30,998           |
| 10 Hidalgo               | 4,205                         | 0.2788386                      | 0.5006381                               | 0.3962619                          | 4,491            | 9,011            | 2,021           | 15,494           | 0.006454         | 4.9201685   | 4,428          | 19,922           |
| 11 Inde                  | 4,824                         | 0.3196571                      | 0.5252207                               | 0.4284849                          | 5,115            | 9,454            | 2,185           | 16,764           | 0.005989         | 4.5501605   | 4,096          | 20,849           |
| 12 Lerdo                 | 129,191                       | 8.5607014                      | 8.0669569                               | 8.2993072                          | 136,871          | 145,205          | 42,326          | 324,503          | 0.000308         | 0.2349202   | 211            | 324,714          |
| 13 Llanitos              | 22,940                        | 1.5200942                      | 1.6139742                               | 1.5168842                          | 24,322           | 27,252           | 7,736           | 59,309           | 0.001686         | 1.2853412   | 1,157          | 60,466           |
| 14 Mezquital             | 30,069                        | 1.9924896                      | 1.9353874                               | 1.9622591                          | 31,880           | 34,937           | 10,008          | 76,724           | 0.001303         | 0.9935870   | 894            | 77,619           |
| 15 Nazas                 | 12,166                        | 0.8061868                      | 0.8840097                               | 0.8473777                          | 12,899           | 15,912           | 4,322           | 33,132           | 0.003018         | 2.3008336   | 2,071          | 35,203           |
| 16 Nombre de Dios        | 17,318                        | 1.1475685                      | 1.1853933                               | 1.1675887                          | 18,961           | 21,337           | 5,955           | 45,653           | 0.002190         | 1.6698305   | 1,503          | 47,156           |
| 17 Ocampo                | 9,222                         | 0.6110958                      | 0.7286927                               | 0.6733483                          | 9,777            | 13,116           | 3,434           | 26,328           | 0.003788         | 2.8954929   | 2,606          | 28,934           |
| 18 El Oro                | 10,501                        | 0.6968374                      | 0.8017202                               | 0.7518930                          | 11,133           | 14,431           | 3,835           | 29,399           | 0.003401         | 2.5930220   | 2,334          | 31,733           |
| 19 Otaez                 | 4,543                         | 0.3010370                      | 0.5129609                               | 0.4132320                          | 4,817            | 9,233            | 2,107           | 16,157           | 0.006189         | 4.7181131   | 4,246          | 20,404           |
| 20 Pánuco de Coronado    | 11,886                        | 0.7876129                      | 0.8729620                               | 0.8327977                          | 12,602           | 15,713           | 4,247           | 32,562           | 0.003071         | 2.3411149   | 2,107          | 34,669           |
| 21 Peñón Blanco          | 9,891                         | 0.6554164                      | 0.7618421                               | 0.7117594                          | 10,487           | 13,713           | 3,630           | 27,830           | 0.003593         | 2.7392334   | 2,466          | 30,295           |
| 22 Poanas                | 23,468                        | 1.5549490                      | 1.5680825                               | 1.5666079                          | 24,879           | 28,045           | 7,939           | 60,863           | 0.001643         | 1.2626152   | 1,127          | 61,991           |
| 23 Pueblo Nuevo          | 47,104                        | 3.1212964                      | 3.0083063                               | 3.0604188                          | 49,941           | 54,114           | 15,608          | 119,662          | 0.000836         | 0.6370615   | 573            | 120,236          |
| 24 Rodeo                 | 11,231                        | 0.7442100                      | 0.8385520                               | 0.7941558                          | 11,907           | 15,094           | 4,050           | 31,051           | 0.003220         | 2.4580285   | 2,210          | 33,261           |
| 25 San Bernardo          | 3,726                         | 0.2468993                      | 0.4844858                               | 0.3726688                          | 3,950            | 8,720            | 1,901           | 14,571           | 0.006863         | 5.2316424   | 4,708          | 19,280           |
| 26 San Dimas             | 19,303                        | 1.2790923                      | 1.3192031                               | 1.3003274                          | 20,465           | 23,746           | 6,632           | 60,843           | 0.001967         | 1.4993725   | 1,349          | 62,192           |
| 27 San Juan de Guadalupe | 5,858                         | 0.3881740                      | 0.5659601                               | 0.4822961                          | 6,211            | 10,187           | 2,460           | 18,868           | 0.005303         | 4.0424861   | 3,638          | 22,498           |
| 28 San Juan del Río      | 10,634                        | 0.7045605                      | 0.8084262                               | 0.7596906                          | 11,274           | 14,552           | 3,874           | 29,700           | 0.003367         | 2.8667449   | 2,310          | 32,010           |
| 29 San Luis del Cordero  | 2,013                         | 0.1333893                      | 0.4390470                               | 0.2952081                          | 2,134            | 7,903            | 1,606           | 11,543           | 0.008664         | 6.6044103   | 6,944          | 17,487           |
| 30 San Pedro del Gallo   | 1,486                         | 0.0984682                      | 0.4287005                               | 0.2738265                          | 1,575            | 7,735            | 1,397           | 10,707           | 0.009340         | 7.1201122   | 6,408          | 17,115           |
| 31 Santa Clara           | 6,457                         | 0.4278651                      | 0.5816043                               | 0.5145510                          | 6,846            | 10,649           | 2,624           | 20,119           | 0.004970         | 3.7890804   | 3,410          | 23,529           |
| 32 Santiago Papasquiaro  | 41,539                        | 2.7526367                      | 2.6911933                               | 2.7206508                          | 44,041           | 48,441           | 13,872          | 106,354          | 0.000940         | 0.7167763   | 646            | 106,999          |
| 33 SÚchil                | 6,928                         | 0.4590764                      | 0.6126070                               | 0.5403673                          | 7,345            | 11,027           | 2,756           | 21,128           | 0.004733         | 3.6081220   | 3,247          | 24,375           |
| 34 Tamazula              | 25,888                        | 1.7154402                      | 1.7097290                               | 1.7124168                          | 27,447           | 30,775           | 8,733           | 66,955           | 0.001494         | 1.1385519   | 1,025          | 67,980           |
| 35 Tepehuanes            | 11,606                        | 0.7689927                      | 0.8596573                               | 0.8169916                          | 12,304           | 15,474           | 4,167           | 31,944           | 0.003130         | 2.3864078   | 2,148          | 34,092           |
| 36 Tlahualilo            | 19,882                        | 1.3174691                      | 1.3337624                               | 1.3260903                          | 21,079           | 24,008           | 6,763           | 51,850           | 0.001929         | 1.4702431   | 1,323          | 53,173           |
| 37 Topia                 | 7,984                         | 0.5290511                      | 0.6647193                               | 0.6008764                          | 8,465            | 11,965           | 3,064           | 23,494           | 0.004256         | 3.2447244   | 2,920          | 26,414           |
| 38 Vicente Guerrero      | 20,814                        | 1.3659643                      | 1.3707450                               | 1.3684953                          | 21,855           | 24,673           | 6,979           | 53,508           | 0.001869         | 1.4248883   | 1,282          | 54,790           |
| 39 Nuevo Ideal           | 24,245                        | 1.6095686                      | 1.6131200                               | 1.6100370                          | 25,705           | 29,036           | 8,211           | 62,952           | 0.001589         | 1.2109805   | 1,090          | 64,042           |
| <b>SUMAS</b>             | <b>1,509,117</b>              | <b>100.00000</b>               | <b>100.00000</b>                        | <b>100.00000</b>                   | <b>1,600,000</b> | <b>1,800,000</b> | <b>510,000</b>  | <b>3,910,000</b> | <b>0.1311780</b> | <b>100.0000000</b>                                      | <b>90,000</b>  | <b>4,000,000</b> |

GOBIERNO DEL ESTADO DE DURANGO  
SECRETARÍA DE FINANZAS Y DE ADMINISTRACIÓN  
GOBIERNO DEL ESTADO DE DURANGO  
FACTORES DE DISTRIBUCIÓN Y CÁLCULO DEL MONTO CORRESPONDIENTE AL FONDO DE COMPENSACIÓN DE ISAN PARTICIPACIONES MUNICIPALES PARA EL EJERCICIO FISCAL DEL AÑO 2010 ESTIMADO

| MUNICIPIO                | CONTEO POBLACIONAL INEGI 2005 | FACTOR 1 COEFICIENTE POBLACION | FACTOR 2 COEFICIENTE ACUMULADO COEFICIENTE | FACTOR 3 FACTOR EFECTIVO ACUMULADO | FACTOR 1 40% | FACTOR 2 45% | FACTOR 2 12.75% | SUB TOTAL | FACTOR INVERSO | FACTOR 4 COEFICIENTE INVERSO PARTICIPACIONES ANTERIORES | FACTOR 2 2.25% | TOTAL (PESOS) |
|--------------------------|-------------------------------|--------------------------------|--|------------------------------------|--------------|--------------|-----------------|-----------|----------------|---|----------------|---------------|
| 01 Canatlán              | 29,354                        | 1.9451109                      | 1.9304672                                  | 1.9373584                          | 21,800       | 24,340       | 6,921           | 53,060    | 0.001866       | 1.0063675   | 634            | 53,694        |
| 02 Canelas               | 4,091                         | 0.2710857                      | 0.4962129                                  | 0.3902707                          | 3,038        | 6,256        | 1,394           | 10,689    | 0.0093566      | 4.9966995   | 3,149          | 13,838        |
| 03 Corono de Comonfort   | 4,309                         | 0.2865312                      | 0.5038654                                  | 0.4011199                          | 3,200        | 6,353        | 1,433           | 10,986    | 0.009103       | 4.8605796   | 3,084          | 14,060        |
| 04 Cuencame              | 31,616                        | 2.0949959                      | 2.0642104                                  | 2.0788996                          | 23,479       | 26,026       | 7,426           | 56,931    | 0.001767       | 0.9379362   | 891            | 57,823        |
| 05 Durango               | 526,659                       | 34.8964870                     | 33.1427119                                 | 33.9689590                         | 391,119      | 417,872      | 121,349         | 930,340   | 0.000107       | 0.0573868   | 36             | 930,376       |
| 06 Simón Bolívar         | 9,583                         | 0.6340794                      | 0.7476996                                  | 0.6942307                          | 7,106        | 9,427        | 2,480           | 19,014    | 0.006259       | 2.9063964   | 1,770          | 20,784        |
| 07 Gómez Palacio         | 304,515                       | 20.1783660                     | 19.0680014                                 | 19.5906212                         | 226,146      | 240,414      | 69,984          | 536,544   | 0.000186       | 0.0996214   | 63             | 536,607       |
| 08 Guadalupe Victoria    | 32,056                        | 2.1242886                      | 2.0807890                                  | 2.1012594                          | 23,908       | 26,236       | 7,506           | 57,649    | 0.001738       | 0.9278603   | 585            | 58,234        |
| 09 Guanacevi             | 10,224                        | 0.6774823                      | 0.7794043                                  | 0.7314410                          | 7,593        | 9,827        | 2,613           | 20,033    | 0.004892       | 2.6666263   | 1,680          | 21,713        |
| 10 Hidalgo               | 4,208                         | 0.2788386                      | 0.5006381                                  | 0.3962619                          | 3,125        | 6,312        | 1,416           | 10,853    | 0.009214       | 4.9201685   | 3,102          | 13,955        |
| 11 Inde                  | 4,824                         | 0.3196671                      | 0.6262207                                  | 0.4264849                          | 3,583        | 6,622        | 1,531           | 11,736    | 0.006621       | 4.6501605   | 2,868          | 14,604        |
| 12 Lerdo                 | 129,191                       | 8.5607014                      | 8.0669569                                  | 8.2993072                          | 95,943       | 101,710      | 29,848          | 227,301   | 0.000440       | 0.2349202   | 148            | 227,449       |
| 13 Mapimi                | 22,940                        | 1.5200842                      | 1.5139742                                  | 1.5168642                          | 17,036       | 19,089       | 6,419           | 41,544    | 0.002407       | 1.2853412   | 810            | 42,354        |
| 14 Mezquital             | 30,069                        | 1.9924896                      | 1.9363874                                  | 1.9622691                          | 22,331       | 24,402       | 7,010           | 53,742    | 0.001661       | 0.9335879   | 626            | 54,369        |
| 15 Nazas                 | 12,166                        | 0.8061668                      | 0.8840097                                  | 0.8473777                          | 9,035        | 11,146       | 3,027           | 23,208    | 0.004309       | 2.3008336   | 1,460          | 24,668        |
| 16 Nombre de Dios        | 17,318                        | 1.1475585                      | 1.1653933                                  | 1.1676887                          | 12,861       | 14,948       | 4,171           | 31,978    | 0.003127       | 1.6686306   | 1,053          | 33,031        |
| 17 Ocampo                | 9,222                         | 0.6110868                      | 0.7266927                                  | 0.6733483                          | 6,849        | 9,188        | 2,406           | 18,442    | 0.005423       | 2.6654929   | 1,826          | 20,267        |
| 18 El Oro                | 10,501                        | 0.6958374                      | 0.8017202                                  | 0.7518930                          | 7,796        | 10,108       | 2,686           | 20,893    | 0.004866       | 2.6930220   | 1,635          | 22,527        |
| 19 Otaez                 | 4,543                         | 0.3010370                      | 0.5129609                                  | 0.4132320                          | 3,374        | 6,468        | 1,476           | 11,318    | 0.008836       | 4.7181131   | 2,874          | 14,282        |
| 20 Pánuco de Coronado    | 11,886                        | 0.7876129                      | 0.8729620                                  | 0.8327977                          | 8,827        | 11,007       | 2,976           | 22,809    | 0.004384       | 2.3411149   | 1,478          | 24,284        |
| 21 Peñón Blanco          | 9,891                         | 0.6554164                      | 0.7618421                                  | 0.7117894                          | 7,346        | 9,606        | 2,543           | 19,494    | 0.006130       | 2.7382334   | 1,727          | 21,220        |
| 22 Poanas                | 23,466                        | 1.5649480                      | 1.5680826                                  | 1.5666079                          | 17,427       | 19,645       | 6,661           | 42,632    | 0.002346       | 1.2626162   | 790            | 43,422        |
| 23 Pueblo Nuevo          | 47,104                        | 3.1212954                      | 3.0063063                                  | 3.0804188                          | 34,981       | 37,904       | 10,933          | 83,819    | 0.001193       | 0.6370616   | 402            | 84,220        |
| 24 Rodeo                 | 11,231                        | 0.7442100                      | 0.8385620                                  | 0.7941556                          | 8,341        | 10,673       | 2,837           | 21,750    | 0.004698       | 2.4650286   | 1,548          | 23,298        |
| 25 San Bernardo          | 3,726                         | 0.2468993                      | 0.4844662                                  | 0.3726896                          | 2,767        | 6,108        | 1,331           | 10,207    | 0.009798       | 5.2316424   | 3,298          | 13,505        |
| 26 San Dimas             | 19,303                        | 1.2790823                      | 1.3192031                                  | 1.3003274                          | 14,335       | 16,633       | 4,646           | 36,613    | 0.002808       | 1.4993725   | 946            | 36,669        |
| 27 San Juan de Guadalupe | 5,866                         | 0.3861746                      | 0.5669601                                  | 0.4822961                          | 4,360        | 7,136        | 1,723           | 13,209    | 0.007671       | 4.0424881   | 2,548          | 15,756        |
| 28 San Juan del Río      | 10,634                        | 0.7046505                      | 0.8064262                                  | 0.7696906                          | 7,897        | 10,193       | 2,714           | 20,804    | 0.004807       | 2.6667449   | 1,618          | 22,422        |
| 29 San Luis del Cordero  | 2,013                         | 0.1333893                      | 0.4390470                                  | 0.2952081                          | 1,496        | 5,636        | 1,056           | 8,085     | 0.012368       | 6.8044103   | 4,164          | 12,249        |
| 30 San Pedro del Gallo   | 1,486                         | 0.0954682                      | 0.4297005                                  | 0.2738265                          | 1,104        | 5,418        | 978             | 7,600     | 0.013334       | 7.1201122   | 4,489          | 11,986        |
| 31 Santa Clara           | 6,467                         | 0.4278661                      | 0.5916043                                  | 0.5145510                          | 4,795        | 7,469        | 1,638           | 14,092    | 0.007096       | 3.7890804   | 2,389          | 16,481        |
| 32 Santiago Papatziaro   | 41,638                        | 2.7525367                      | 2.8911933                                  | 2.7200606                          | 30,849       | 33,931       | 9,717           | 74,487    | 0.001342       | 0.7167763   | 462            | 74,949        |
| 33 Sunchil               | 6,928                         | 0.4590764                      | 0.8126070                                  | 0.6403673                          | 5,146        | 7,724        | 1,930           | 14,799    | 0.008757       | 3.6081220   | 2,276          | 17,074        |
| 34 Tamazula              | 25,988                        | 1.7164402                      | 1.7097290                                  | 1.7124186                          | 19,226       | 21,657       | 6,117           | 46,900    | 0.002132       | 1.1385619   | 718            | 47,617        |
| 35 Tepehuanes            | 11,605                        | 0.7689927                      | 0.8586573                                  | 0.8169916                          | 8,618        | 10,839       | 2,919           | 22,376    | 0.004469       | 2.3864078   | 1,504          | 23,880        |
| 36 Tlahualilo            | 19,882                        | 1.3174591                      | 1.3337624                                  | 1.3260903                          | 14,765       | 16,816       | 4,737           | 36,319    | 0.002753       | 1.4702431   | 927            | 37,246        |
| 37 Topia                 | 7,884                         | 0.5260511                      | 0.8647193                                  | 0.6008764                          | 6,229        | 8,381        | 2,147           | 16,467    | 0.006077       | 3.2447244   | 2,046          | 18,502        |
| 38 Vicente Guerrero      | 20,614                        | 1.3669843                      | 1.3707450                                  | 1.3684863                          | 16,309       | 17,283       | 4,889           | 37,480    | 0.002668       | 1.4246853   | 898            | 38,378        |
| 39 Nuevo Ideal           | 24,245                        | 1.6065686                      | 1.6131200                                  | 1.6100370                          | 18,005       | 20,339       | 6,752           | 44,096    | 0.002268       | 1.2109506   | 783            | 44,879        |
| SUMAS                    | 1,509,117                     | 100.00000                      | 100.00000                                  | 100.00000                          | 1,120,734    | 1,260,826    | 367,234         | 2,738,794 | 0.1872744      | 100.0000000   | 63,041         | 2,801,835     |

**GOBIERNO DEL ESTADO DE DURANGO**  
**SECRETARÍA DE FINANZAS Y DE ADMINISTRACIÓN**  
**GOBIERNO DEL ESTADO DE DURANGO**  
**FACTORES DE DISTRIBUCIÓN Y CÁLCULO DEL MONTO CORRESPONDIENTE AL FONDO DE FISCALIZACIÓN PARTICIPACIONES MUNICIPALES PARA EL EJERCICIO FISCAL DEL AÑO 2010 ESTIMADO**

| MUNICIPIO                | CONTEO Poblacional INEGI 2005 | FACTOR 1 COEFICIENTE POBLACION | FACTOR 2 COEFICIENTE ACUMULADO AÑO 2009 | FACTOR 3 FACTOR EFECTIVO ACUMULADO | FACTOR 1 40%      | FACTOR 2 46%      | FACTOR 2 12.75%  | SUB TOTAL         | FACTOR INVERSO   | FACTOR 4 COEFICIENTE (INVERSO) PARTICIPACIONES ANTERIORES | FACTOR 2 2.25% | TOTAL (PESOS)     |
|--------------------------|-------------------------------|--------------------------------|---|------------------------------------|-------------------|-------------------|------------------|-------------------|------------------|---|----------------|-------------------|
| 01 Canatlán              | 29,364                        | 1.9451109                      | 1.9304672                               | 1.9373684                          | 345,605           | 385,767           | 109,691          | 840,982           | 0.000119         | 1.0063575   | 10,055         | 851,017           |
| 02 Canelas               | 4,081                         | 0.2710857                      | 0.4862129                               | 0.3902707                          | 48,152            | 99,159            | 22,097           | 169,407           | 0.000590         | 4.9565996   | 49,915         | 219,322           |
| 03 Coneto de Comonfort   | 4,309                         | 0.2855312                      | 0.5038654                               | 0.4011199                          | 50,718            | 100,688           | 22,711           | 174,117           | 0.000574         | 4.8905785   | 48,565         | 222,681           |
| 04 Cuencame              | 31,616                        | 2.0949999                      | 2.0642104                               | 2.0786998                          | 372,129           | 412,493           | 117,693          | 902,315           | 0.000111         | 0.9379302   | 9,371          | 911,686           |
| 05 Durango               | 526,659                       | 34.8864870                     | 33.1427119                              | 33.9689590                         | 6,198,924         | 6,822,932         | 1,923,278        | 14,745,134        | 0.000007         | 0.0673958   | 573            | 14,746,707        |
| 06 Simón Bolívar         | 9,669                         | 0.6340794                      | 0.7476988                               | 0.6942307                          | 112,630           | 149,413           | 39,306           | 301,348           | 0.000332         | 2.8063964   | 28,060         | 329,410           |
| 07 Gómez Palacio         | 304,515                       | 20.1783560                     | 19.0680014                              | 19.5905212                         | 3,584,227         | 3,810,372         | 1,109,190        | 8,603,789         | 0.000012         | 0.0995214   | 994            | 8,504,783         |
| 08 Guadalupe Victoria    | 32,058                        | 2.1242886                      | 2.0807890                               | 2.1012594                          | 377,032           | 415,806           | 118,971          | 912,108           | 0.000110         | 0.9278803   | 9,271          | 921,378           |
| 09 Guanaceví             | 10,224                        | 0.6774823                      | 0.7794043                               | 0.7314410                          | 120,339           | 155,749           | 41,413           | 317,501           | 0.000315         | 2.6658283   | 26,533         | 344,134           |
| 10 Hidalgo               | 4,208                         | 0.2788386                      | 0.5006381                               | 0.3962819                          | 49,529            | 100,043           | 22,436           | 172,006           | 0.000581         | 4.9201686   | 49,160         | 221,168           |
| 11 Inde                  | 4,824                         | 0.3196571                      | 0.5252207                               | 0.4284849                          | 66,780            | 104,955           | 24,250           | 185,996           | 0.000538         | 4.5501565   | 45,463         | 231,458           |
| 12 Lerdo                 | 129,191                       | 8.5607014                      | 8.0689669                               | 8.2993072                          | 1,520,614         | 1,812,026         | 469,896          | 3,602,536         | 0.000028         | 0.2349202   | 2,347          | 3,604,883         |
| 13 Mapimí                | 22,940                        | 1.5200942                      | 1.5139742                               | 1.5168542                          | 270,010           | 302,539           | 85,882           | 658,431           | 0.000162         | 1.2853412   | 12,843         | 671,274           |
| 14 Mexquital             | 30,069                        | 1.9924896                      | 1.9353874                               | 1.9622691                          | 383,921           | 396,750           | 111,101          | 851,771           | 0.000117         | 0.9936870   | 9,927          | 861,696           |
| 15 Nazas                 | 12,156                        | 0.8061668                      | 0.8840097                               | 0.8473777                          | 143,197           | 178,682           | 47,977           | 367,827           | 0.000272         | 2.3008336   | 22,989         | 390,816           |
| 16 Nombre de Dios        | 17,318                        | 1.1475685                      | 1.1853933                               | 1.1675887                          | 203,838           | 238,878           | 66,107           | 506,823           | 0.000197         | 1.5696305   | 16,684         | 523,507           |
| 17 Ocampo                | 9,222                         | 0.6110868                      | 0.7286927                               | 0.6733483                          | 108,546           | 145,615           | 38,124           | 292,285           | 0.000342         | 2.8954929   | 28,930         | 321,215           |
| 18 El Oro                | 10,501                        | 0.6968374                      | 0.8017202                               | 0.7518930                          | 123,600           | 160,208           | 42,571           | 326,379           | 0.000306         | 2.6930220   | 26,908         | 352,288           |
| 19 Otaez                 | 4,843                         | 0.3010370                      | 0.5128609                               | 0.4132320                          | 53,472            | 102,505           | 23,397           | 179,374           | 0.000557         | 4.7181131   | 47,141         | 226,516           |
| 20 Pánuco de Coronado    | 11,886                        | 0.7876129                      | 0.8728620                               | 0.8327977                          | 139,802           | 174,445           | 47,152           | 361,498           | 0.000277         | 2.3411148   | 23,391         | 384,889           |
| 21 Peñón Blanco          | 9,891                         | 0.6554164                      | 0.7618421                               | 0.7117694                          | 116,420           | 152,239           | 40,299           | 308,958           | 0.000324         | 2.7392334   | 27,389         | 336,327           |
| 22 Poanas                | 23,486                        | 1.5549490                      | 1.5580826                               | 1.5566079                          | 276,201           | 311,363           | 88,133           | 675,687           | 0.000148         | 1.2525162   | 12,516         | 688,202           |
| 23 Pueblo Nuevo          | 47,104                        | 3.1212954                      | 3.0063063                               | 3.0604188                          | 564,427           | 600,752           | 173,277          | 1,328,457         | 0.000076         | 0.6370615   | 6,366          | 1,334,822         |
| 24 Rodeo                 | 11,231                        | 0.7442100                      | 0.8385520                               | 0.7941558                          | 132,192           | 167,588           | 44,964           | 344,726           | 0.000290         | 2.4560285   | 24,530         | 369,254           |
| 25 San Bernardo          | 3,726                         | 0.2468993                      | 0.4844858                               | 0.3726698                          | 43,856            | 98,811            | 21,100           | 161,767           | 0.000618         | 5.2318424   | 52,272         | 214,039           |
| 26 San Dimas             | 19,303                        | 1.2780923                      | 1.3192031                               | 1.3003274                          | 227,202           | 263,617           | 73,623           | 564,442           | 0.000177         | 1.4993725   | 14,991         | 579,423           |
| 27 San Juan de Guadalupe | 5,858                         | 0.3881740                      | 0.5695601                               | 0.4822961                          | 68,950            | 113,096           | 27,307           | 209,363           | 0.000478         | 4.0424861   | 40,381         | 249,744           |
| 28 San Juan del Río      | 10,634                        | 0.7048605                      | 0.8084282                               | 0.7598905                          | 125,156           | 161,548           | 43,007           | 329,721           | 0.000303         | 2.5687449   | 25,646         | 355,366           |
| 29 San Luis del Cordero  | 2,013                         | 0.1333893                      | 0.4390470                               | 0.2852081                          | 23,894            | 87,735            | 16,714           | 128,143           | 0.000841         | 7.1201122   | 71,141         | 199,003           |
| 30 San Pedro del Gallo   | 1,485                         | 0.0984682                      | 0.4287005                               | 0.2738265                          | 17,481            | 85,887            | 15,504           | 118,862           | 0.000448         | 8.6944103   | 85,989         | 194,131           |
| 31 Santa Clara           | 6,457                         | 0.4278661                      | 0.5916043                               | 0.5145510                          | 76,001            | 118,221           | 29,133           | 223,366           | 0.000085         | 0.7167783   | 7,152          | 1,187,877         |
| 32 Santiago Papasquiaro  | 41,539                        | 2.7626387                      | 2.6911933                               | 2.7209608                          | 488,826           | 537,783           | 154,006          | 1,180,715         | 0.000426         | 3.8081220   | 38,081         | 270,907           |
| 33 Suchi                 | 8,928                         | 0.4680754                      | 0.6126070                               | 0.5403573                          | 81,544            | 122,418           | 30,594           | 234,567           | 0.000135         | 1.1388519   | 11,378         | 754,886           |
| 34 Tamazula              | 25,888                        | 1.7164402                      | 1.7097290                               | 1.7124169                          | 304,709           | 341,666           | 96,955           | 743,320           | 0.000282         | 2.3864078   | 23,844         | 378,481           |
| 35 Tepicuanes            | 11,605                        | 0.7689927                      | 0.8696673                               | 0.8169918                          | 136,594           | 171,786           | 46,267           | 354,637           | 0.000174         | 1.4702431   | 14,690         | 890,515           |
| 36 Tlahualilo            | 19,882                        | 1.3174691                      | 1.3337624                               | 1.3260903                          | 234,017           | 268,527           | 75,082           | 576,526           | 0.000383         | 3.2447244   | 32,420         | 283,246           |
| 37 Topia                 | 7,984                         | 0.5290511                      | 0.6847193                               | 0.6008754                          | 93,974            | 132,831           | 34,021           | 260,826           | 0.000168         | 1.4246853   | 14,235         | 608,267           |
| 38 Vicente Guerrero      | 20,814                        | 1.3659643                      | 1.3707450                               | 1.3684953                          | 242,633           | 273,917           | 77,482           | 594,032           | 0.000143         | 1.2109805   | 12,099         | 710,879           |
| 39 Nuevo Ideal           | 24,245                        | 1.6085685                      | 1.6131200                               | 1.6100370                          | 285,370           | 322,381           | 91,158           | 698,880           | 0.000143         | 1.2109805   | 12,099         | 710,879           |
| <b>SUMAS</b>             | <b>1,509,117</b>              | <b>100.00000</b>               | <b>100.00000</b>                        | <b>100.00000</b>                   | <b>17,782,730</b> | <b>19,983,071</b> | <b>5,861,870</b> | <b>43,407,570</b> | <b>0.0118160</b> | <b>100.0000000</b>  | <b>999,154</b> | <b>44,406,824</b> |



**GOBIERNO DEL ESTADO DE DURANGO**  
**SECRETARIA DE FINANZAS Y DE ADMINISTRACIÓN**  
**SUBSECRETARÍA DE INGRESOS**  
**FACTORES DE DISTRIBUCIÓN DE PARTICIPACIONES A MUNICIPIOS DEL**  
**FONDO DE FOMENTO MUNICIPAL POR EL EJERCICIO FISCAL 2010 ESTIMADO**  
**\$ 398,708,878 (PESOS)**

| MUNICIPIO             | 1a. PARTE<br>F. FOMENTO MPAL.<br>EJERCICIO 2009 | 2a. PARTE                              |                  | TOTAL DE<br>FONDO DE FOMENTO<br>MUNICIPAL |
|-----------------------|---|--|------------------|---|
|                       |   | COEFICIENTE EFECTIVO<br>ACUMULADO 2010 | INCREMENTO       |   |
| CANATLAN              | 8,980,477                                       | 1.916411                               | 26,255           | 9,006,732                                 |
| CANELAS               | 1,798,267                                       | 0.493893                               | 6,766            | 1,805,033                                 |
| CONETO DE COMONFORT   | 1,920,676                                       | 0.501458                               | 6,870            | 1,927,546                                 |
| CUENCAME              | 9,135,965                                       | 2.053032                               | 28,126           | 9,164,091                                 |
| DURANGO               | 127,131,318                                     | 33.205949                              | 454,917          | 127,586,235                               |
| SIMON BOLIVAR         | 3,414,563                                       | 0.741799                               | 10,163           | 3,424,726                                 |
| GOMEZ PALACIO         | 71,219,600                                      | 19.151974                              | 262,379          | 71,481,979                                |
| GUADALUPE VICTORIA    | 8,798,150                                       | 2.074858                               | 28,425           | 8,826,575                                 |
| GUANACEVI             | 3,322,834                                       | 0.774958                               | 10,617           | 3,333,451                                 |
| HIDALGO               | 1,903,444                                       | 0.498050                               | 6,823            | 1,910,268                                 |
| INDE                  | 2,214,609                                       | 0.521223                               | 7,141            | 2,221,750                                 |
| LERDO                 | 29,357,996                                      | 8.117859                               | 111,214          | 29,469,210                                |
| MAPIMI                | 6,422,201                                       | 1.511645                               | 20,709           | 6,442,910                                 |
| MEZQUITAL             | 7,435,556                                       | 1.940464                               | 26,584           | 7,462,141                                 |
| NAZAS                 | 3,707,097                                       | 0.880080                               | 12,057           | 3,719,154                                 |
| NOMBRE DE DIOS        | 5,224,810                                       | 1.178889                               | 16,151           | 5,240,960                                 |
| OCAMPO                | 3,279,008                                       | 0.723347                               | 9,910            | 3,288,918                                 |
| EL ORO                | 3,764,608                                       | 0.793318                               | 10,868           | 3,775,477                                 |
| OTAEZ                 | 1,960,047                                       | 0.510092                               | 6,988            | 1,967,035                                 |
| PANUCO DE CORONADO    | 3,956,162                                       | 0.866735                               | 11,874           | 3,968,036                                 |
| PEÑON BLANCO          | 3,253,058                                       | 0.757378                               | 10,376           | 3,263,434                                 |
| POANAS                | 6,947,292                                       | 1.549766                               | 21,232           | 6,968,524                                 |
| PUEBLO NUEVO          | 11,996,671                                      | 3.005893                               | 41,180           | 12,037,852                                |
| RODEO                 | 3,780,568                                       | 0.831525                               | 11,392           | 3,791,959                                 |
| SAN BERNARDO          | 1,830,754                                       | 0.481997                               | 6,603            | 1,837,357                                 |
| SAN DIMAS             | 6,157,457                                       | 1.304806                               | 17,876           | 6,175,332                                 |
| SAN JUAN DE GUADALUPE | 2,327,262                                       | 0.562400                               | 7,705            | 2,334,967                                 |
| SAN JUAN DEL RIO      | 3,832,967                                       | 0.800252                               | 10,963           | 3,843,931                                 |
| SAN LUIS DEL CORDERO  | 1,413,715                                       | 0.437165                               | 5,989            | 1,419,705                                 |
| SAN PEDRO DEL GALLO   | 1,382,564                                       | 0.427868                               | 5,862            | 1,388,426                                 |
| SANTA CLARA           | 2,462,645                                       | 0.588228                               | 8,059            | 2,470,703                                 |
| SANTIAGO PAPASQUIARO  | 11,642,694                                      | 2.674987                               | 36,647           | 11,679,341                                |
| SUCHIL                | 2,435,297                                       | 0.609382                               | 8,348            | 2,443,645                                 |
| TAMAZULA              | 7,389,112                                       | 1.699505                               | 23,283           | 7,412,395                                 |
| TEPEHUANES            | 3,848,317                                       | 0.852303                               | 11,676           | 3,859,994                                 |
| TLAHUALILO            | 6,011,295                                       | 1.329334                               | 18,212           | 6,029,507                                 |
| TOPIA                 | 2,745,460                                       | 0.660362                               | 9,047            | 2,754,507                                 |
| VICENTE GUERRERO      | 5,585,118                                       | 1.369760                               | 18,766           | 5,603,884                                 |
| NUEVO IDEAL           | 7,349,256                                       | 1.601058                               | 21,934           | 7,371,190                                 |
| <b>SUMAS</b>          | <b>397,338,892</b>                              | <b>100.000000</b>                      | <b>1,369,986</b> | <b>398,708,878</b>                        |

**GOBIERNO DEL ESTADO DE DURANGO**  
**SECRETARIA DE FINANZAS Y DE ADMINISTRACIÓN**  
**SUBSECRETARÍA DE INGRESOS**  
**FACTORES DE DISTRIBUCIÓN DE PARTICIPACIONES A MUNICIPIOS DEL**  
**IEPS POR VENTA DE GASOLINA Y DIESEL PARA EL EJERCICIO FISCAL 2010 ESTIMADO**

\$ 35,060,000 (PESOS)

| MUNICIPIO             | CONTEO<br>POBLACIONAL<br>INEGI 2005 | FACTOR 1<br>POBLACIÓN | FACTOR 2<br>COEF. EFECTIVO<br>F. ACUM. 2010 | PARTICIPACION     |                   |                   |
|-----------------------|-------------------------------------|-----------------------|---|-------------------|-------------------|-------------------|
|                       |                                     |                       |   | FACTOR 1<br>70%   | FACTOR 2<br>30%   | TOTAL             |
| CANATLAN              | 29,354                              | 1.945111              | 1.916411                                    | 477,369           | 201,568           | 678,937           |
| CANELAS               | 4,091                               | 0.271086              | 0.493893                                    | 66,530            | 51,948            | 118,477           |
| CONETO DE COMONFORT   | 4,309                               | 0.285531              | 0.501458                                    | 70,075            | 52,743            | 122,818           |
| CUENCAME              | 31,616                              | 2.095000              | 2.053032                                    | 514,155           | 215,938           | 730,093           |
| DURANGO               | 526,659                             | 34.898487             | 33.205949                                   | 8,564,787         | 3,492,602         | 12,057,388        |
| SIMON BOLIVAR         | 9,569                               | 0.634079              | 0.741799                                    | 155,616           | 78,022            | 233,638           |
| GOMEZ PALACIO         | 304,515                             | 20.178356             | 19.151974                                   | 4,952,172         | 2,014,405         | 6,966,577         |
| GUADALUPE VICTORIA    | 32,058                              | 2.124289              | 2.074858                                    | 521,343           | 218,234           | 739,576           |
| GUANACEVI             | 10,224                              | 0.677482              | 0.774958                                    | 166,268           | 81,510            | 247,778           |
| HIDALGO               | 4,208                               | 0.278839              | 0.498050                                    | 68,433            | 52,385            | 120,817           |
| INDE                  | 4,824                               | 0.319657              | 0.521223                                    | 78,450            | 54,822            | 133,272           |
| LERDO                 | 129,191                             | 8.560701              | 8.117859                                    | 2,100,967         | 853,836           | 2,954,804         |
| MAPIMI                | 22,940                              | 1.520094              | 1.511645                                    | 373,062           | 158,995           | 532,056           |
| MEZQUITAL             | 30,069                              | 1.992490              | 1.940464                                    | 488,997           | 204,098           | 693,095           |
| NAZAS                 | 12,166                              | 0.806167              | 0.880080                                    | 197,849           | 92,567            | 290,416           |
| NOMBRE DE DIOS        | 17,318                              | 1.147558              | 1.178889                                    | 281,634           | 123,996           | 405,629           |
| OCAMPO                | 9,222                               | 0.611086              | 0.723347                                    | 149,973           | 76,082            | 226,054           |
| EL ORO                | 10,501                              | 0.695837              | 0.793318                                    | 170,772           | 83,441            | 254,214           |
| OTAEZ                 | 4,543                               | 0.301037              | 0.510092                                    | 73,880            | 53,651            | 127,532           |
| PANUCO DE CORONADO    | 11,886                              | 0.787613              | 0.866735                                    | 193,296           | 91,163            | 284,459           |
| PEÑON BLANCO          | 9,891                               | 0.655416              | 0.757378                                    | 160,852           | 79,661            | 240,513           |
| POANAS                | 23,466                              | 1.554949              | 1.549766                                    | 381,616           | 163,004           | 544,620           |
| PUEBLO NUEVO          | 47,104                              | 3.121295              | 3.005893                                    | 766,028           | 316,160           | 1,082,188         |
| RODEO                 | 11,231                              | 0.744210              | 0.831525                                    | 182,644           | 87,460            | 270,104           |
| SAN BERNARDO          | 3,726                               | 0.246899              | 0.481997                                    | 60,594            | 50,696            | 111,290           |
| SAN DIMAS             | 19,303                              | 1.279092              | 1.304806                                    | 313,915           | 137,239           | 451,154           |
| SAN JUAN DE GUADALUPE | 5,858                               | 0.388174              | 0.562400                                    | 95,266            | 59,153            | 154,419           |
| SAN JUAN DEL RIO      | 10,634                              | 0.704650              | 0.800252                                    | 172,935           | 84,170            | 257,106           |
| SAN LUIS DEL CORDERO  | 2,013                               | 0.133389              | 0.437165                                    | 32,736            | 45,981            | 78,717            |
| SAN PEDRO DEL GALLO   | 1,486                               | 0.098468              | 0.427868                                    | 24,166            | 45,003            | 69,169            |
| SANTA CLARA           | 6,457                               | 0.427866              | 0.588228                                    | 105,007           | 61,870            | 166,877           |
| SANTIAGO PAPASQUIARO  | 41,539                              | 2.752537              | 2.674987                                    | 675,528           | 281,355           | 956,883           |
| SUCHIL                | 6,928                               | 0.459076              | 0.609382                                    | 112,667           | 64,095            | 176,761           |
| TAMAZULA              | 25,888                              | 1.715440              | 1.699505                                    | 421,003           | 178,754           | 599,757           |
| TEPEHUANES            | 11,605                              | 0.768993              | 0.852303                                    | 188,726           | 89,645            | 278,371           |
| TLAHUALILO            | 19,882                              | 1.317459              | 1.329334                                    | 323,331           | 139,819           | 463,150           |
| TOPIA                 | 7,984                               | 0.529051              | 0.660362                                    | 129,840           | 69,457            | 199,297           |
| VICENTE GUERRERO      | 20,614                              | 1.365964              | 1.369760                                    | 335,235           | 144,071           | 479,306           |
| NUEVO IDEAL           | 24,245                              | 1.606569              | 1.601058                                    | 394,284           | 168,399           | 562,683           |
| <b>SUMAS</b>          | <b>1,509,117</b>                    | <b>100.0000</b>       | <b>100.0000</b>                             | <b>24,542,000</b> | <b>10,518,000</b> | <b>35,060,000</b> |

**GOBIERNO DEL ESTADO DE DURANGO**  
**SECRETARIA DE FINANZAS Y DE ADMINISTRACIÓN**  
**SUBSECRETARÍA DE INGRESOS**  
**FACTORES DE DISTRIBUCIÓN DE PARTICIPACIONES A MUNICIPIOS DEL**  
**IMPUESTO SOBRE TENENCIA O USO DE VEHÍCULOS PARA EL EJERCICIO FISCAL 2010 ESTIMADO**

\$ 46,500,000 (PESOS)

| MUNICIPIO             | TENENCIAS EFECTIVAMENTE PAGADAS 2009 | FACTOR 1 TENENCIA PAGADAS | FACTOR 2 COEF. EFECTIVO F. ACUM. 2010 | PARTICIPACION     |                   | TOTAL             |
|-----------------------|--------------------------------------|---------------------------|---------------------------------------|-------------------|-------------------|-------------------|
|                       |                                      |                           |                                       | FACTOR 1 40%      | FACTOR 2 60%      |                   |
| CANATLAN              | 944,308                              | 0.563545                  | 1.916411                              | 104,819           | 534,679           | 639,498           |
| CANELAS               | 26,546                               | 0.015842                  | 0.493893                              | 2,947             | 137,796           | 140,743           |
| CONETO DE COMONFORT   | 6,081                                | 0.003629                  | 0.501458                              | 675               | 139,907           | 140,582           |
| CUENCAME              | 429,650                              | 0.256407                  | 2.053032                              | 47,692            | 572,796           | 620,488           |
| DURANGO               | 97,468,938                           | 58.167646                 | 33.205949                             | 10,819,182        | 9,264,460         | 20,083,642        |
| SIMON BOLIVAR         | 30,883                               | 0.018430                  | 0.741799                              | 3,428             | 206,962           | 210,390           |
| GOMEZ PALACIO         | 43,471,856                           | 25.943194                 | 19.151974                             | 4,825,434         | 5,343,401         | 10,168,835        |
| GUADALUPE VICTORIA    | 1,397,744                            | 0.834148                  | 2.074858                              | 155,151           | 578,885           | 734,037           |
| GUANACEVI             | 94,120                               | 0.056169                  | 0.774958                              | 10,447            | 216,213           | 226,661           |
| HIDALGO               | 120,308                              | 0.071798                  | 0.498050                              | 13,354            | 138,956           | 152,310           |
| INDE                  | 184,633                              | 0.110186                  | 0.521223                              | 20,495            | 145,421           | 165,916           |
| LERDO                 | 11,336,038                           | 6.765136                  | 8.117859                              | 1,258,315         | 2,264,883         | 3,523,198         |
| MAPIMI                | 669,255                              | 0.399399                  | 1.511645                              | 74,288            | 421,749           | 496,037           |
| MEZQUITAL             | 92,671                               | 0.055304                  | 1.940464                              | 10,287            | 541,389           | 551,676           |
| NAZAS                 | 176,872                              | 0.105554                  | 0.880080                              | 19,633            | 245,542           | 265,175           |
| NOMBRE DE DIOS        | 296,355                              | 0.176859                  | 1.178889                              | 32,896            | 328,910           | 361,806           |
| OCAMPO                | 1,731,777                            | 1.033492                  | 0.723347                              | 192,230           | 201,814           | 394,043           |
| EL ORO                | 742,169                              | 0.442913                  | 0.793318                              | 82,382            | 221,336           | 303,718           |
| OTAEZ                 | 0                                    | 0.000000                  | 0.510092                              | 0                 | 142,316           | 142,316           |
| PANUÇO DE CORONADO    | 297,673                              | 0.177646                  | 0.866735                              | 33,042            | 241,819           | 274,861           |
| PEÑON BLANCO          | 106,421                              | 0.063510                  | 0.757378                              | 11,813            | 211,308           | 223,121           |
| POANAS                | 438,705                              | 0.261811                  | 1.549766                              | 48,697            | 432,385           | 481,082           |
| PUEBLO NUEVO          | 834,424                              | 0.497969                  | 3.005893                              | 92,622            | 838,644           | 931,266           |
| RODEO                 | 303,362                              | 0.181041                  | 0.831525                              | 33,674            | 231,996           | 265,669           |
| SAN BERNARDO          | 69,534                               | 0.041497                  | 0.481997                              | 7,718             | 134,477           | 142,195           |
| SAN DIMAS             | 130,061                              | 0.077618                  | 1.304806                              | 14,437            | 364,041           | 378,478           |
| SAN JUAN DE GUADALUPE | 31,719                               | 0.018929                  | 0.562400                              | 3,521             | 156,910           | 160,431           |
| SAN JUAN DEL RIO      | 206,051                              | 0.122967                  | 0.800252                              | 22,872            | 223,270           | 246,142           |
| SAN LUIS DEL CORDERO  | 18,186                               | 0.010853                  | 0.437165                              | 2,019             | 121,969           | 123,988           |
| SAN PEDRO DEL GALLO   | 0                                    | 0.000000                  | 0.427868                              | 0                 | 119,375           | 119,375           |
| SANTA CLARA           | 43,661                               | 0.026056                  | 0.588228                              | 4,846             | 164,116           | 168,962           |
| SANTIAGO PAPANQUIARO  | 2,155,852                            | 1.286572                  | 2.674987                              | 239,302           | 746,321           | 985,624           |
| SUCHIL                | 121,816                              | 0.072698                  | 0.609382                              | 13,522            | 170,018           | 183,539           |
| TAMAZULA              | 1,225,847                            | 0.731563                  | 1.699505                              | 136,071           | 474,162           | 610,232           |
| TEPEHUANES            | 350,423                              | 0.209126                  | 0.852303                              | 38,897            | 237,793           | 276,690           |
| TLAHUALILO            | 613,158                              | 0.365921                  | 1.329334                              | 68,061            | 370,884           | 438,945           |
| TOPIA                 | 53,387                               | 0.031860                  | 0.660362                              | 5,926             | 184,241           | 190,167           |
| VICENTE GUERRERO      | 850,755                              | 0.507715                  | 1.369760                              | 94,435            | 382,163           | 476,598           |
| NUEVO IDEAL           | 494,315                              | 0.294998                  | 1.601058                              | 54,870            | 446,695           | 501,565           |
| <b>SUMAS</b>          | <b>167,565,554</b>                   | <b>100.0000</b>           | <b>100.0000</b>                       | <b>18,600,000</b> | <b>27,900,001</b> | <b>46,500,000</b> |

**SECRETARIA DE FINANZAS Y DE ADMINISTRACIÓN**  
**SUBSECRETARÍA DE INGRESOS**  
**FACTORES DE DISTRIBUCIÓN DE PARTICIPACIONES A MUNICIPIOS DEL**  
**FONDO ESTATAL DE PARTICIPACIONES POR EL EJERCICIO FISCAL 2010 ESTIMADO**

\$ 15,444,319 (PESOS)

| MUNICIPIO             | COEFICIENTE<br>PONDERADO | TOTAL FONDO<br>ESTATAL |
|-----------------------|--------------------------|------------------------|
| CANATLAN              | 1.196057                 | 184,723                |
| CANELAS               | 0.080116                 | 12,373                 |
| CONETO DE COMONFORT   | 0.022174                 | 3,425                  |
| CUENCAME              | 0.230255                 | 35,561                 |
| DURANGO               | 59.769940                | 9,231,060              |
| SIMON BOLIVAR         | 0.026219                 | 4,049                  |
| GOMEZ PALACIO         | 20.986095                | 3,241,160              |
| GUADALUPE VICTORIA    | 0.884603                 | 136,621                |
| GUANACEVI             | 0.125449                 | 19,375                 |
| HIDALGO               | 0.155157                 | 23,963                 |
| INDE                  | 0.047962                 | 7,407                  |
| LERDO                 | 5.205078                 | 803,889                |
| MAPIMI                | 3.068266                 | 473,873                |
| MEZQUITAL             | 0.125999                 | 19,460                 |
| NAZAS                 | 0.178295                 | 27,536                 |
| NOMBRE DE DIOS        | 0.451516                 | 69,734                 |
| OCAMPO                | 0.208739                 | 32,238                 |
| EL ORO                | 0.432113                 | 66,737                 |
| OTAEZ                 | 0                        | 0                      |
| PANUCO DE CORONADO    | 0.386079                 | 59,627                 |
| PEÑON BLANCO          | 0.229289                 | 35,412                 |
| POANAS                | 0.531687                 | 82,115                 |
| PUEBLO NUEVO          | 0.235333                 | 36,346                 |
| RODEO                 | 0.165503                 | 25,561                 |
| SAN BERNARDO          | 0.061353                 | 9,476                  |
| SAN DIMAS             | 0.052304                 | 8,078                  |
| SAN JUAN DE GUADALUPE | 0.075835                 | 11,712                 |
| SAN JUAN DEL RIO      | 0.641749                 | 99,114                 |
| SAN LUIS DEL CORDERO  | 0.077767                 | 12,011                 |
| SAN PEDRO DEL GALLO   | 0.055068                 | 8,505                  |
| SANTA CLARA           | 0.075229                 | 11,619                 |
| SANTIAGO PAPANQUIARO  | 1.552090                 | 239,710                |
| SUCHIL                | 0.110558                 | 17,075                 |
| TAMAZULA              | 0.082894                 | 12,802                 |
| TEPEHUANES            | 0.562950                 | 86,944                 |
| TLAHUALILO            | 0.358062                 | 55,300                 |
| TOPIA                 | 0.091643                 | 14,154                 |
| VICENTE GUERRERO      | 0.872820                 | 134,801                |
| NUEVO IDEAL           | 0.587752                 | 90,774                 |
| <b>SUMAS</b>          | <b>100.000000</b>        | <b>15,444,319</b>      |

SEXTO.-La calendarización para la ministración de participaciones será la siguiente:

| MES        | PARTICIPACIONES MUNICIPALES |
|------------|-----------------------------|
| ENERO      | 02 FEBRERO                  |
| FEBRERO    | 1º MARZO                    |
| MARZO      | 05 ABRIL                    |
| ABRIL      | 03 MAYO                     |
| MAYO       | 1º JUNIO                    |
| JUNIO      | 1º JULIO                    |
| JULIO      | 02 AGOSTO                   |
| AGOSTO     | 1º SEPTIEMBRE               |
| SEPTIEMBRE | 1º OCTUBRE                  |
| OCTUBRE    | 1º NOVIEMBRE                |
| NOVIEMBRE  | 1º DICIEMBRE                |
| DICIEMBRE  | 31 DICIEMBRE                |

TRANSITORIOS

UNICO.- El presente acuerdo entrará en vigor el día siguiente de su publicación en el Periódico Oficial del Gobierno del Estado.

Dado en la residencia del Poder Ejecutivo del Estado de Durango, a los catorce días del mes de Enero del año dos mil diez.

~~EL GOBERNADOR CONSTITUCIONAL DEL ESTADO~~

~~C.P. ISMAEL ALFREDO HERNÁNDEZ DERAS~~

~~EL SECRETARIO GENERAL DE GOBIERNO~~

~~LIC. OLIVERIO REZA CUÉLLAR~~

~~EL SECRETARIO DE FINANZAS Y DE ADMINISTRACIÓN~~

~~C.P. CARLOS EMILIO CONTRERAS GALINDO~~


**ACUERDO ADMINISTRATIVO**


En la ciudad de Durango, Dgo., a los ocho días del mes de octubre del año dos mil nueve, **V I S T O S** los escritos presentados por el **LIC. HUGO NEVAREZ LARA**, mediante el cual solicita que este Ejecutivo Estatal tenga a bien expedir a su favor la **PATENTE DE ASPIRANTE A NOTARIO**, así como el enviado por el Lic. Mario Eduardo Bermúdez Notario Público Número 14 de este Distrito Judicial, en su carácter de Presidente del Jurado, mediante el cual informa que el citado profesional, con fecha 23 de septiembre del año 2009, presentó el Examen de Aspirante al Ejercicio del Notariado, cuyo resultado fue "**APROBADO**", lo que comunica para efecto de su aceptación o rechazo; en esa virtud, en uso de las facultades que me confiere el artículo 80 de la Ley del Notariado vigente en el Estado, he tenido a bien expedirle la **PATENTE DE ASPIRANTE AL EJERCICIO DEL NOTARIADO**, debiendo en su oportunidad dar cumplimiento a lo dispuesto por los Artículos 81 y 82 de la mencionada Ley.- Notifíquese el presente acuerdo al interesado, así como al Presidente del Consejo del Colegio de Notarios y al Director General de Notarias.- Así lo acordó y firmo el **C. C.P. Ismael Alfredo Hernández Deras, Gobernador Constitucional del Estado**, ante el **C. Lic. Oliverio Reza Cuellar, Secretario General de Gobierno**, que da fe.-

**EL GOBERNADOR CONSTITUCIONAL DEL ESTADO**  
**C. P. ISMAEL ALFREDO HERNÁNDEZ DERAS**


**EL SECRETARIO GENERAL DE GOBIERNO**  
**LIC. OLIVERIO REZA CUELLAR**


A FOJAS 55 VUELTA DEL LIBRO ESPECIAL DE REGISTRO DE SELLOS Y FIRMAS DE NOTARIOS PUBLICOS Y DE PATENTES DE ASPIRANTES, DE LA DIRECCION GENERAL DE NOTARIAS QUEDO REGISTRADO EL PRESENTE NOMBRAMIENTO DE PATENTE DE ASPIRANTE AL EJERCICIO DEL NOTARIADO DEL C. LIC. HUGO NEVAREZ LARA CONFORME AL ARTICULO 135 FRACCION II DE LA LEY DEL NOTARIADO VIGENTE EN EL ESTADO DE DURANGO CON FECHA 21 DE OCTUBRE DE 2009.

  
LIC. JAIME RIVAS LOAIZA  
DIRECTOR GENERAL DE NOTARIAS

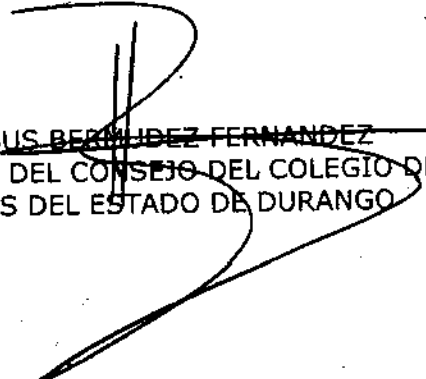


A FOJAS 46 VUELTA DEL LIBRO ESPECIAL DE REGISTRO DE PATENTES DE NOTARIOS PUBLICOS, DEL REGISTRO PÚBLICO DE LA PROPIEDAD Y DE COMERCIO, QUEDO REGISTRADO EL PRESENTE NOMBRAMIENTO DE PATENTE DE ASPIRANTE AL EJERCICIO DEL NOTARIADO DEL C. LIC HUGO NEVAREZ LARA CON FECHA 21 DE OCTUBRE DE 2009.

  
LIC. HERMAN EDUARDO CHACON NAVARRO  
DIRECTOR DEL REGISTRO PÚBLICO DE LA PROPIEDAD Y DE COMERCIO, DGO.



A FOJAS 0004 VUELTA DEL LIBRO ESPECIAL DE REGISTRO DE PATENTES DE ASPIRANTES AL EJERCICIO DEL NOTARIADO DEL CONSEJO DEL COLEGIO DE NOTARIOS PUBLICOS DEL ESTADO DE DURANGO, QUEDO REGISTRADO EL PRESENTE NOMBRAMIENTO DE PATENTE DE ASPIRANTE AL EJERCICIO DEL NOTARIADO DEL C. LIC. HUGO NEVAREZ LARA BAJO LA INSCRIPCION 0008 DE FECHA 23 DE NOVIEMBRE DE 2009.

  
LIC. JESUS BERMUDEZ FERNANDEZ  
PRESIDENTE DEL CONSEJO DEL COLEGIO DE NOTARIOS DEL ESTADO DE DURANGO

